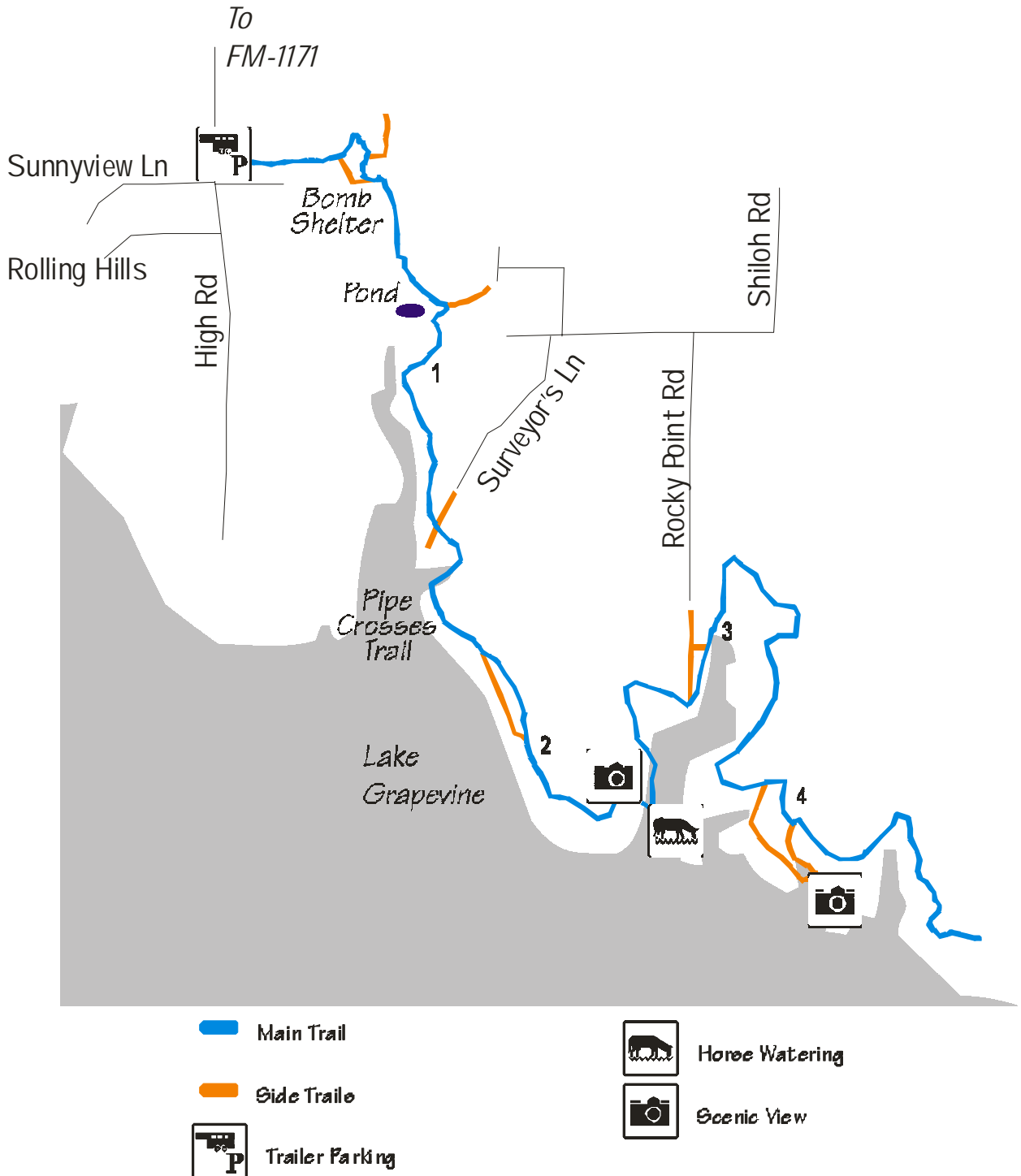
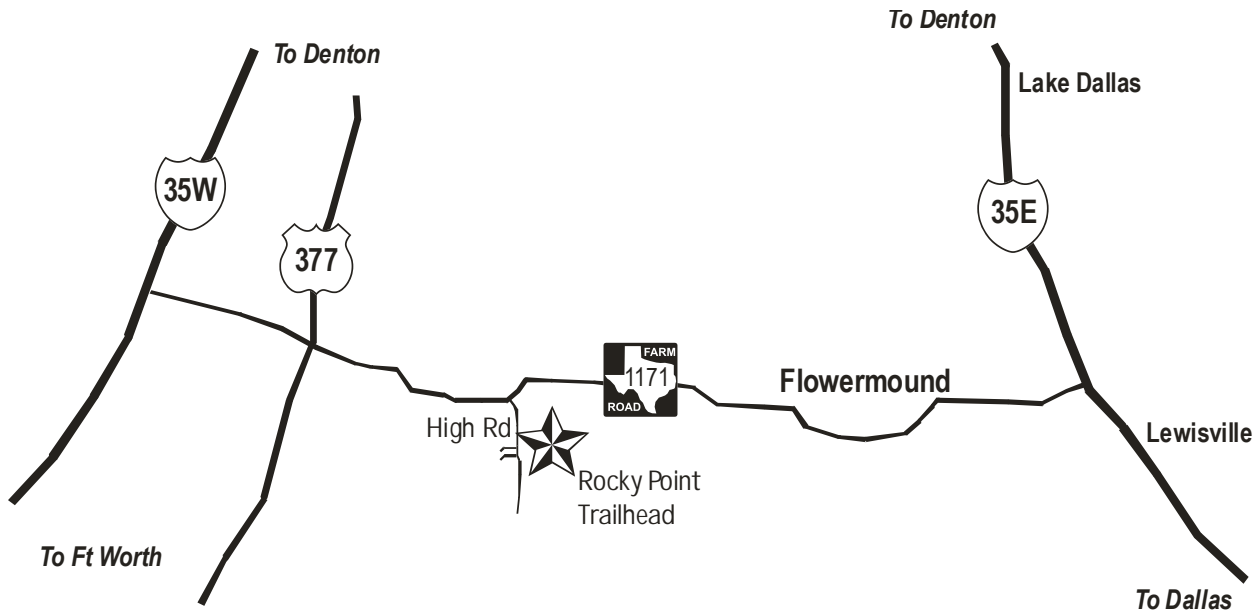



Rocky Point, Lake Grapevine

(817) 481-4541

5 mi., linear,





<p>Configuration: linear trail system</p> <p>Length (one way): Main Trail: 4.8 mi.</p> <p>Users: equestrian, hikers</p> <p>Difficulty: Moderate, trail is narrow in spots and has a few obstacles.</p> <p>Width: Narrow, mostly single horse.</p> <p>Footing: Sandy loam.</p> <p>Terrain: Varied between open and under trees. One short sandy beach section.</p> <p>Horseshoes: Not required, recommended for tender footed horses.</p> <p>Water: Bring your own, potential exists for watering horses from lake, but beware muddy conditions as some beaches are boggy.</p> <p>Signage: Limited, trail is easy to follow, but some unmarked false forks in the trail may lead riders astray.</p> <p>Challenges: A couple of creek crossings are relatively steep. Step over of a pipe crossing the trail. Restrooms are as close as the nearest bush.</p> <p>Weather considerations: Low water crossings</p>	<p>will be wet after rains. Trail status is available at (817) 481-3576</p> <p>Trailhead facilities:</p> <p>High Road: </p> <p>Trailhead is literally just a wide spot in the road. No signage indicates the trail, but a low step over at the end of the black pipe fence keys the start of the trail.</p> <p>Other Access: Walk in access only, trailer parking is not allowed.</p> <p>Managing agency: US Army Corps of Engineers, Fort Worth District</p> <p>Volunteer organization(s): Cross Timbers Equestrian Trails Association</p> <p>Fees: None to ride trails.</p> <p>Proof of negative Coggins required!</p>
--	--